



OSCEOLA COUNTY ROAD CONSTRUCTION PROJECTS UPDATE

02-02-2024

[Simpson Road Phase 1 Improvements / Ward Road and Boggy Terrace Drive](#)
[Boggy Creek Road Widening / Narcoossee Road](#)
[Neovation Way / Neptune Road between Idora Boulevard and Fowler Boulevard.](#)
[NeoCity Way / Intersection Neovation Way](#)
[Poinciana Boulevard / Yorkshire Lane and Isles of Bellalago Drive](#)
[Partin Settlement Road / Neptune Road and Cobblestone Circle](#)
[Simpson Road North and South Improvements / Myers Road and U.S. 192](#)
[Fortune Lakeshore Multi-Use Trail / Fortune Road and E. Lakeshore Boulevard](#)
[Formosa Gardens Gravity Sewer Rehabilitation / U.S. 192 and Formosa Garden Boulevard](#)
[White Birch Drive / Palmwood Court and Competition Drive](#)
[W. U.S. 192/S.R. 540 Lighting Retrofit / Margarite Boulevard to N. Hoagland Boulevard.](#)
[Tesla-Kissimmee Barns Street / Orange Blossom Trail and Johnson Street](#)
[Magnolia Street Sewer Rehabilitation / N. Main Street and N. Brack Street](#)
[W. Vine Street - Sewer Rehabilitation / Palmway Street to Royal Street](#)
[Central Avenue Sewer Rehabilitation / Sumner Steet to Dakin Avenue](#)

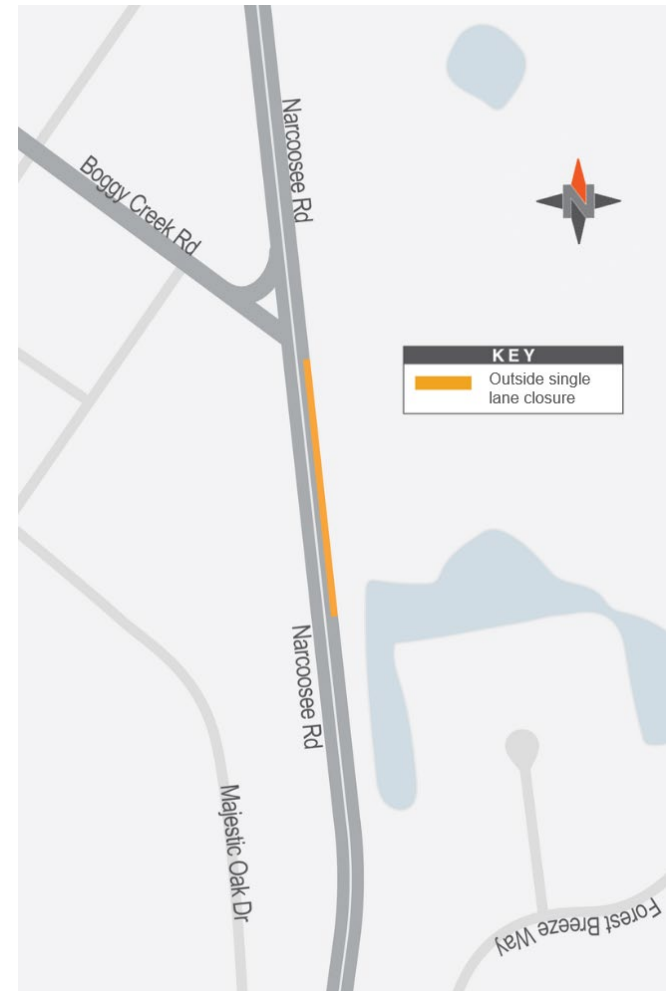
* Please be advised that weather or other unforeseen circumstances could impact the schedule.

PROJECT:	Simpson Road Improvements: Phase 1
PROJECT LIMITS:	North of Osceola Parkway to west of Boggy Creek Road
CONSTRUCTION START DATE:	January 2023
ESTIMATED END DATE:	Spring 2024
COMMUNITY OUTREACH COORDINATOR:	Lisa Mark, Public Information Specialist lisa.mark@qcausa.com 407-391-1331
WEBSITE:	http://www.osceola.org/go/simpsonroad
DETOURS/LANE CLOSURES:	Intermittent traffic stops
DETAILS:	Expect short intermittent traffic stops on northbound and southbound Simpson Road between Ward Road and Boggy Terrace Drive, 8 p.m. - 5 a.m. Sunday, Feb. 4, through Friday, Feb. 9. Flagging operations will take place to direct the traffic.



[Return to Top](#)

PROJECT:	Boggy Creek Road / Narcoossee Road
PROJECT LIMITS:	Simpson Road to Narcoossee Road
CONSTRUCTION START DATE:	Nov. 2023
ESTIMATED END DATE:	Dec. 2026
COMMUNITY OUTREACH COORDINATOR:	Samantha Scarp Public Information Officer 407-412-9202 Boggy_Creek_Road@qcausa.com
DETOURS/LANE CLOSURES:	Lane closure
DETAILS:	Expect northbound outside lane closures on Narcoossee Road from Whisper Wind Drive to Boggy Creek Road, weekdays 9 a.m. to 3 p.m., Jan. 29 through Feb. 26.



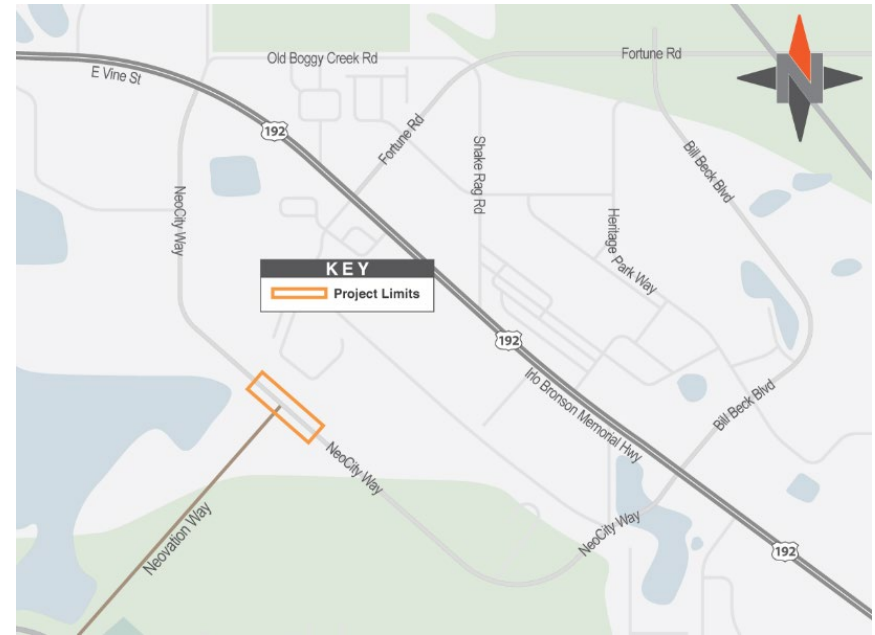
[Return to Top](#)

PROJECT:	Neovation Way / Neptune Road
PROJECT LIMITS:	Neptune Road and NeoCity Way
CONSTRUCTION START DATE:	Nov. 27, 2023
ESTIMATED END DATE:	Summer 2024
COMMUNITY OUTREACH COORDINATOR:	LaTiesha Rivera Public Information Specialist 407-588-0099 neovation_way@qcausa.com
DETOURS/LANE CLOSURES:	Single lane closures
DETAILS:	Expect single lane closures on eastbound and westbound Neptune Road between Idora Boulevard and Fowler Boulevard on Saturday, Feb. 3, and Feb. 10, and on weekdays, 9 a.m. - 3 p.m. through March 1. This project will build the new Neovation Way roadway with an intersection at Neptune Road.



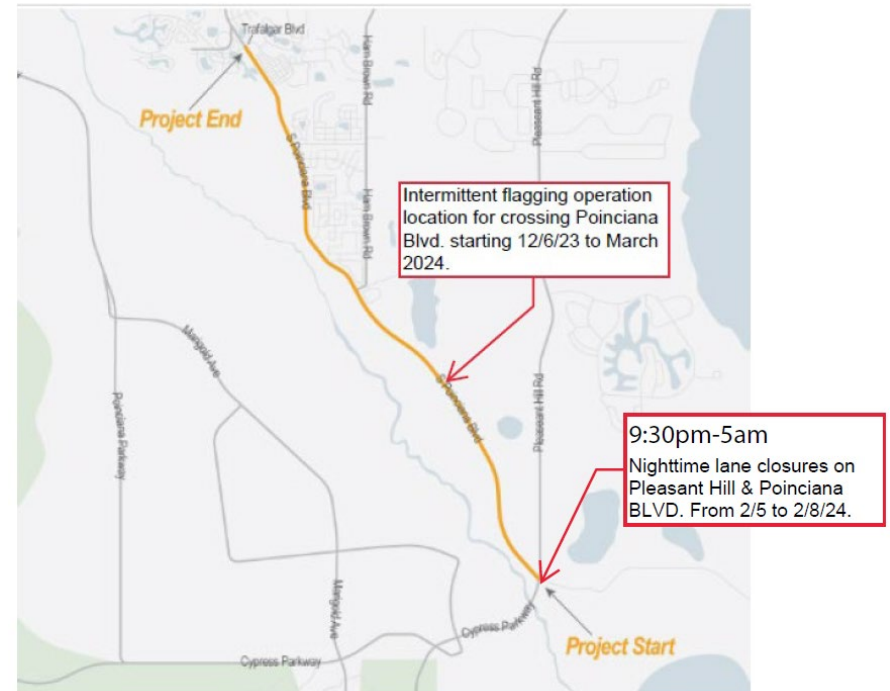
[Return to Top](#)

PROJECT:	Neovation Way – NeoCity Way
PROJECT LIMITS:	NeoCity Way at the intersection with Neovation Way
CONSTRUCTION START DATE:	Nov. 27, 2023
ESTIMATED END DATE:	Summer 2024
COMMUNITY OUTREACH COORDINATOR:	LaTiesha Rivera Public Information Specialist 407-588-0099 neovation_way@qcausa.com
DETOURS/LANE CLOSURES:	Single lane closures
DETAILS:	Expect single lane closures on eastbound and westbound NeoCity Way at the intersection with the new road Neovation Way on Saturday, Feb. 3, and Feb. 10, 8 a.m. - 4:30 p.m. and on weekdays, 9 a.m. - 3 p.m., through March 1.



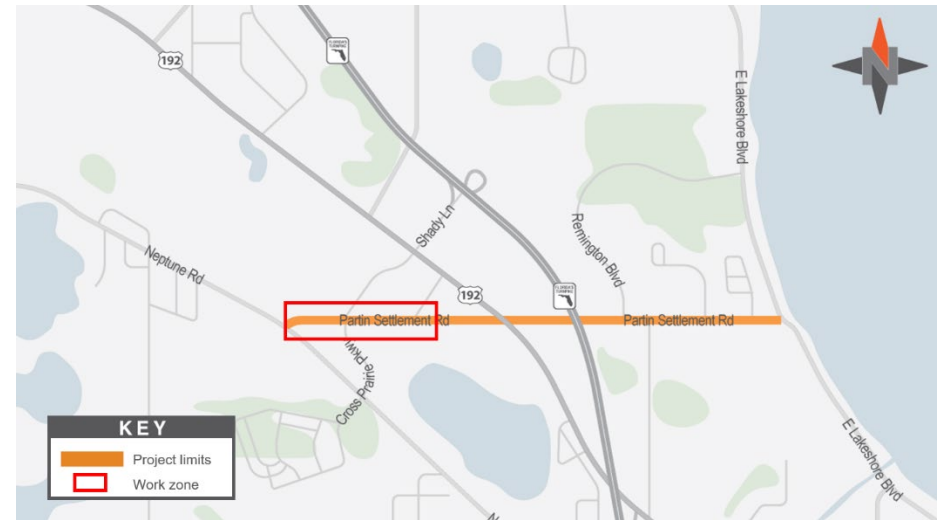
[Return to Top](#)

PROJECT:	Poinciana Boulevard
PROJECT LIMITS:	Pleasant Hill Road to Trafalgar Boulevard.
CONSTRUCTION START DATE:	October 2, 2023
ESTIMATED END DATE:	Fall 2026
COMMUNITY OUTREACH COORDINATOR:	Louis Bramblett Project Manager 407-768-3303 Poinciana_Public_information@etminc.com
DETOURS/LANE CLOSURES:	Nighttime single lane closures and intermittent traffic stops
DETOURS/LANE CLOSURES:	<p>Expect nighttime northbound and southbound outside single lane closures at the intersection of Pleasant Hill Road and Poinciana Boulevard, 9:30 p.m. - 5 a.m. Monday, Feb. 5, through Thursday Feb. 8.</p> <p>Also, expect intermittent traffic stops on northbound and southbound Poinciana Boulevard between Yorkshire Lane and Isles of Bellalago Drive, 7 a.m. - 5 p.m. Monday - Saturday through March 2024. Flagging operations will take place to direct the traffic.</p>



[Return to Top](#)

PROJECT:	Partin Settlement Road
PROJECT LIMITS:	Neptune Road to Lakeshore Boulevard
CONSTRUCTION START DATE:	Oct. 4, 2023
ESTIMATED END DATE:	Fall 2026
COMMUNITY OUTREACH COORDINATOR:	LaTiesha Rivera Public Information Specialist 407-339-2822 LaTiesha.Rivera@gcausa.com
DETOURS/LANE CLOSURES:	Intermittent road closures
DETAILS:	Expect intermittent lane closures with flagging operations on eastbound and westbound Partin Settlement Road between Neptune Road and Cobblestone Circle, 7 a.m. - 6 p.m. weekdays through Friday, March 1.



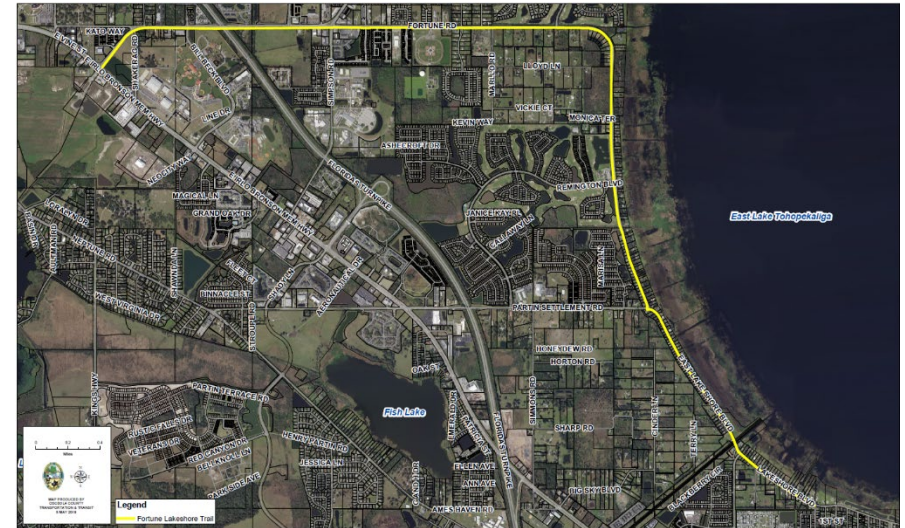
[Return to Top](#)

PROJECT:	Simpson Road North and South Improvements
PROJECT LIMITS:	Myers Road to U.S. 192
CONSTRUCTION START DATE:	Jan. 2024
ESTIMATED END DATE:	March 2027
COMMUNITY OUTREACH COORDINATOR:	Samantha Scarp Public Information Officer 407-218-6600 Simpson_Road@QCAusa.com
DETOURS/LANE CLOSURES:	Intermittent Traffic Stops
DETAILS:	Expect intermittent traffic stops on northbound and southbound Simpson Road between Myers Road and U.S. 192, 9 a.m. - 6 p.m. Monday through Friday until January 2025.



[Return to Top](#)

PROJECT:	Fortune-Lakeshore Multi-use Trail
PROJECT LIMITS:	From U.S. 192/Fortune Road intersection in Kissimmee to just west of the intersection at E. Lakeshore Boulevard and Columbia Avenue in Saint Cloud
CONSTRUCTION START DATE:	Jan. 4, 2022
ESTIMATED END DATE:	June 2024
COMMUNITY OUTREACH COORDINATOR:	Mark Polo, Project Manager mark.polo@osceola.org 407-683-3928
DETOURS/LANE CLOSURES:	Intermittent lane closures
DETAILS:	Expect construction work at different locations along Fortune Road and E. Lakeshore Boulevard that may impact traffic flows. This project also includes relocation work by utility companies.



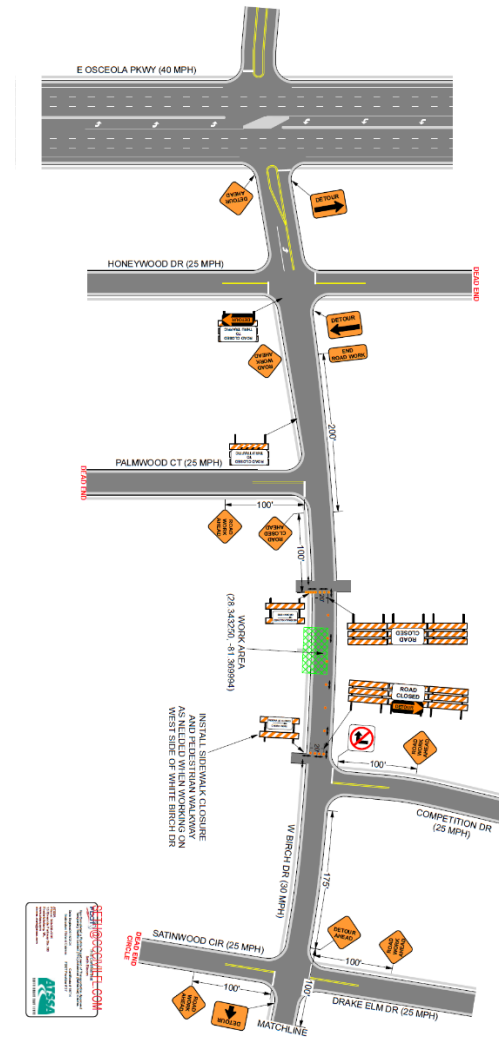
[Return to Top](#)

PROJECT:	Formosa Gardens Gravity Sewer Rehabilitation
PROJECT LIMITS:	U.S. 192 and Formosa Garden Boulevard
CONSTRUCTION START DATE:	September 2022
ESTIMATED END DATE:	Feb. 9, 2023
COMMUNITY OUTREACH COORDINATOR:	Jose Ortiz, PE ROW Permitting Manager jose.ortiz4@osceola.org 407-742-0506
DETOURS/LANE CLOSURES:	Lane closures
DETAILS:	Expect single lane closures on northbound and southbound Formosa Gardens Boulevard between U.S. 192 and Silk Drive through Feb. 9. This project will replace Toho Water Authority gravity sewer lines and manholes along the center of the roadway.



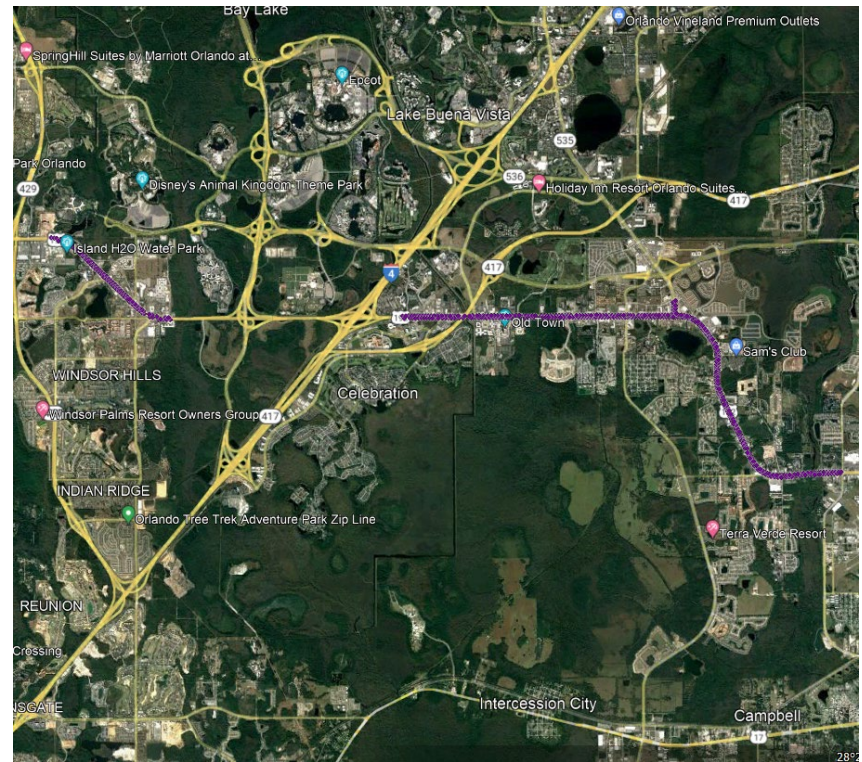
[Return to Top](#)

PROJECT:	White Birch Drive
PROJECT LIMITS:	Palmwood Court and Competition Drive
CONSTRUCTION START DATE:	Feb. 26, 2022
ESTIMATED END DATE:	March 15, 2023
COMMUNITY OUTREACH COORDINATOR:	Jose Ortiz, PE ROW Permitting Manager jose.ortiz4@osceola.org 407-742-0506
DETOURS/LANE CLOSURES:	Detour
DETAILS:	Expect ongoing road closure Monday, Feb. 26 through Friday, March 15. This project is to replace culverts under White Birch Drive. Expect some noise and traffic delays.



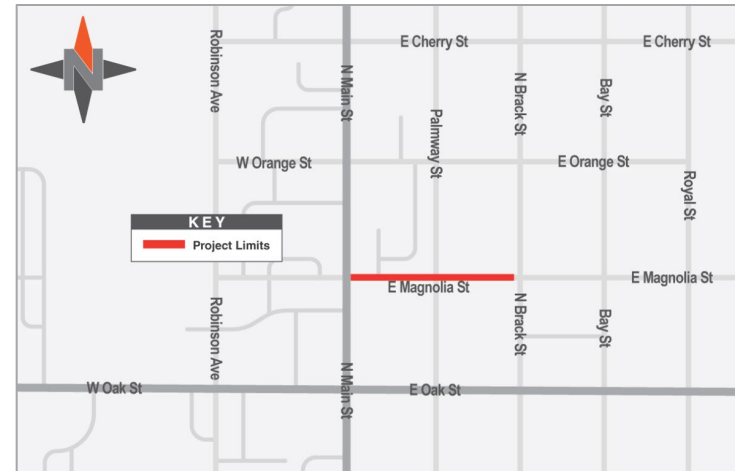
[Return to Top](#)

PROJECT:	W. U.S. 192/S.R. 540 Lighting Retrofit
PROJECT LIMITS:	Margarite Boulevard to Reedy Creek Boulevard and Celebration Place to N. Hoagland Boulevard
CONSTRUCTION START DATE:	Nov. 13, 2023
ESTIMATED END DATE:	March 2024
COMMUNITY OUTREACH COORDINATOR:	Nick Everson Nick.Everson@rsandh.com 941-961-5909
DETOURS/LANE CLOSURES:	Lane closures
DETAILS:	Expect daytime single outside lane closures 7 a.m. to 3 p.m., Monday, Feb. 5, through Friday, Feb. 9, and nighttime single outside lane closures from 7 p.m. to 6 a.m. weekdays, Feb. 12 through March 2.



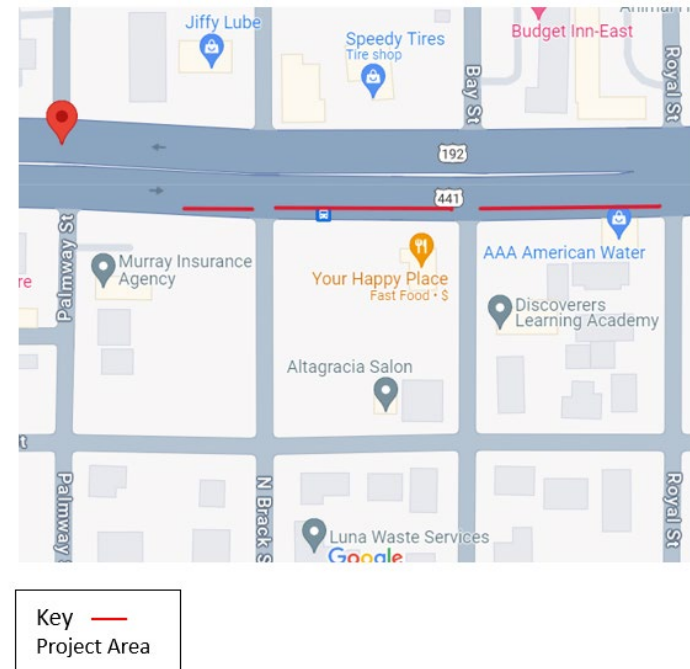
[Return to Top](#)

PROJECT:	E. Magnolia Street Sewer Rehabilitation
PROJECT LIMITS:	Magnolia Street between N. Main Street and N. Brack Street
CONSTRUCTION START DATE:	Aug. 28, 2023
ESTIMATED END DATE:	Feb. 15, 2024
COMMUNITY OUTREACH COORDINATOR:	Mary Brooks, Public Information Officer Toho Water Authority 407-270-3999 TohoPIO@qcausa.com
DETOURS/LANE CLOSURES:	Detour
DETAILS:	Expect an ongoing road closure for sewer rehabilitation work on E. Magnolia Street between N. Main Street and N. Brack Street through Thursday, Feb. 15. The project is designed to upgrade the sewer facilities in the area.



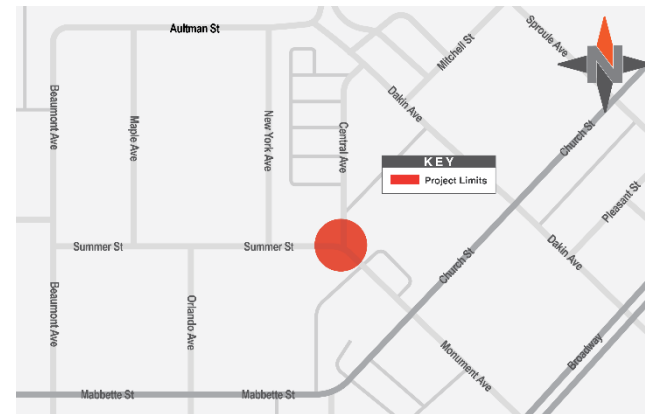
[Return to Top](#)

PROJECT:	W. Vine Street Sewer Rehabilitation
PROJECT LIMITS:	Palmway Street to Royal Street
CONSTRUCTION START DATE:	Feb. 5, 2024
ESTIMATED END DATE:	Feb. 9, 2024
COMMUNITY OUTREACH COORDINATOR:	Mary Brooks, Public Information Officer Toho Water Authority 407-270-3999 TohoPIO@qcausa.com
DETOURS/LANE CLOSURES:	Lane closure
DETAILS:	Expect an ongoing eastbound lane closure for sewer rehabilitation work on W. Vine Street between Palmway Street and Royal Street through Friday, Feb. 9. The project is designed to upgrade the sewer facilities in the area.



[Return to Top](#)

PROJECT:	Central Avenue Sewer Rehabilitation
PROJECT LIMITS:	Sumner Steet to Dakin Avenue
CONSTRUCTION START DATE:	Jan. 26, 2024
ESTIMATED END DATE:	Feb. 7, 2024
COMMUNITY OUTREACH COORDINATOR:	Mary Brooks, Public Information Officer Toho Water Authority 407-270-3999 TohoPIO@qcausa.com
DETOURS/LANE CLOSURES:	Detour
DETAILS:	Expect an ongoing road closure for sewer rehabilitation work on Central Avenue between Sumner Street and Dakin Ave through Wednesday, Feb. 7. The project is designed to upgrade the sewer facilities in the area.



[Return to Top](#)